

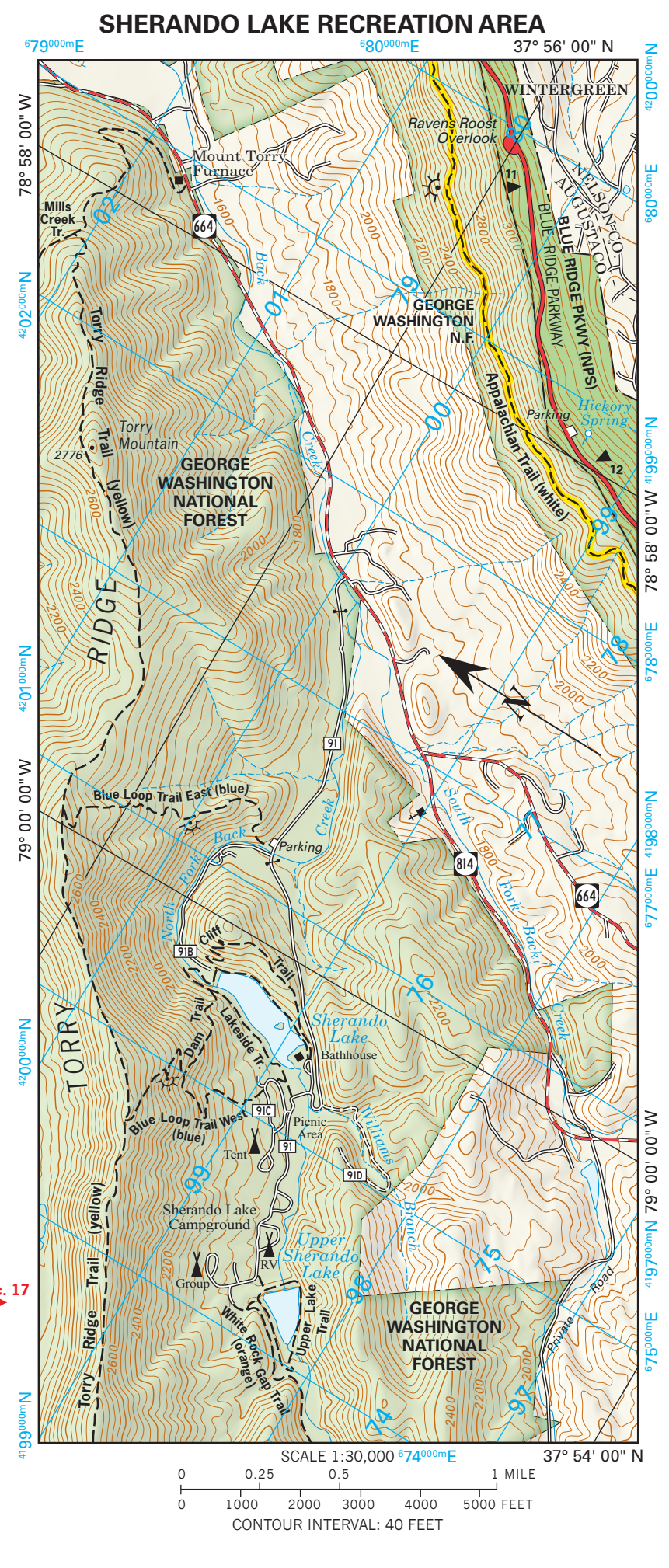
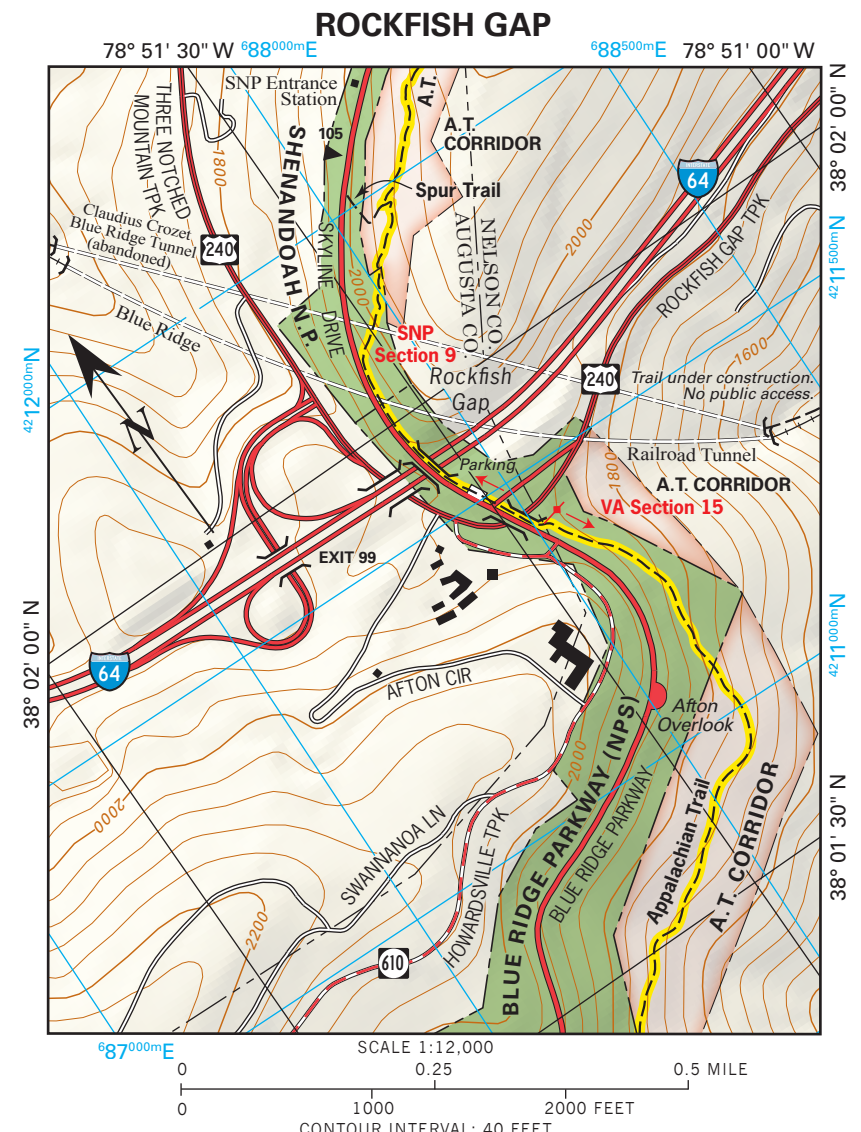
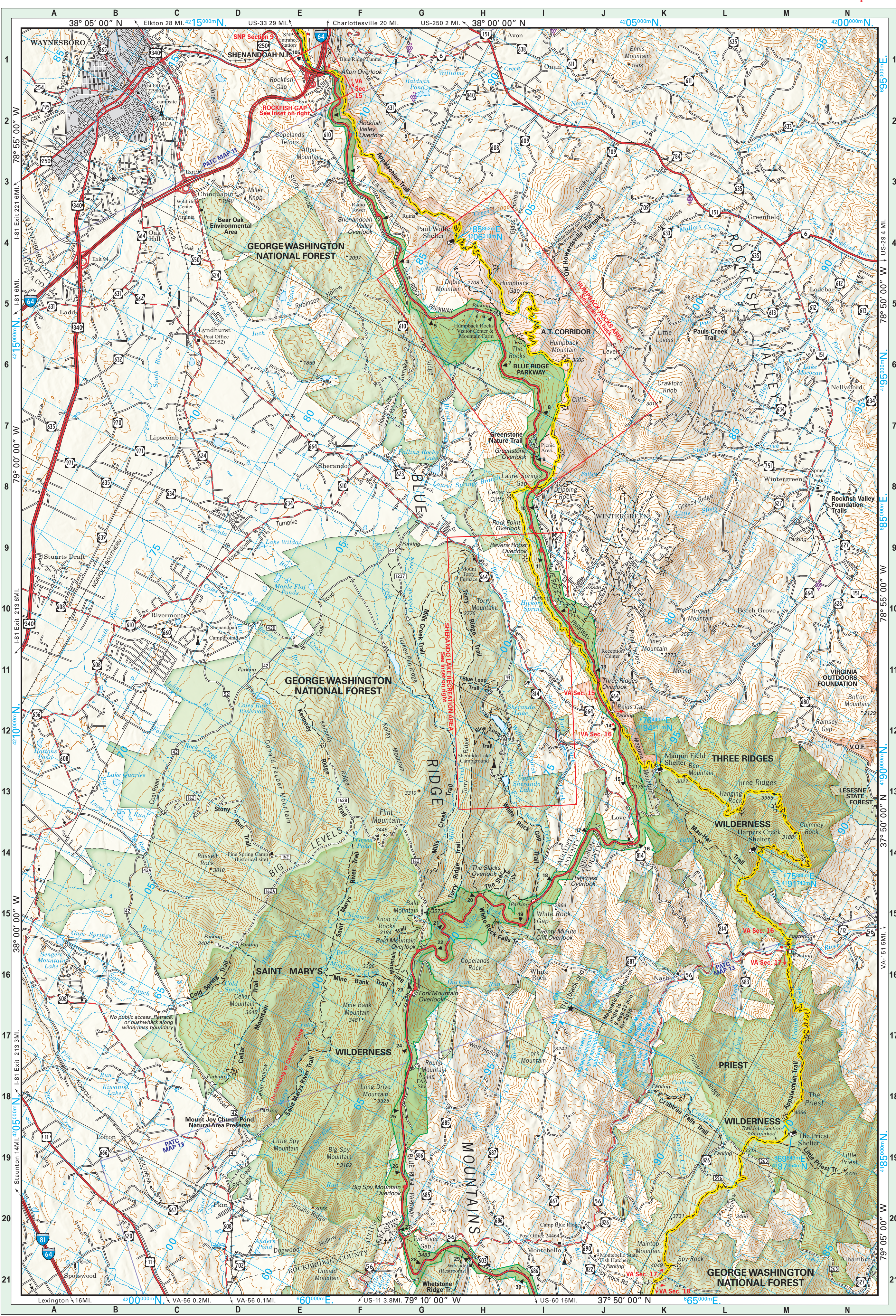

MAP 12 APPALACHIAN TRAIL and other trails in GEORGE WASHINGTON NATIONAL FOREST Glenwood-Pedlar District - Virginia Rockfish Gap to Tye River

Compiled and Published by Potomac Appalachian Trail Club, Inc. 118 Park Street, SE Vienna, Virginia 22180

POTOMAC APPALACHIAN TRAIL CLUB The Potomac Appalachian Trail Club is a member-driven organization dedicated to the preservation of the wilderness and, more specifically, the Appalachian Trail.

Potomac Appalachian Trail Club 118 Park Street, S.E. Vienna, Virginia 22180 Customer Service Hours Mon-Fri 11:30 am - 1:30 pm

For information and to order publications visit: www.patc.net



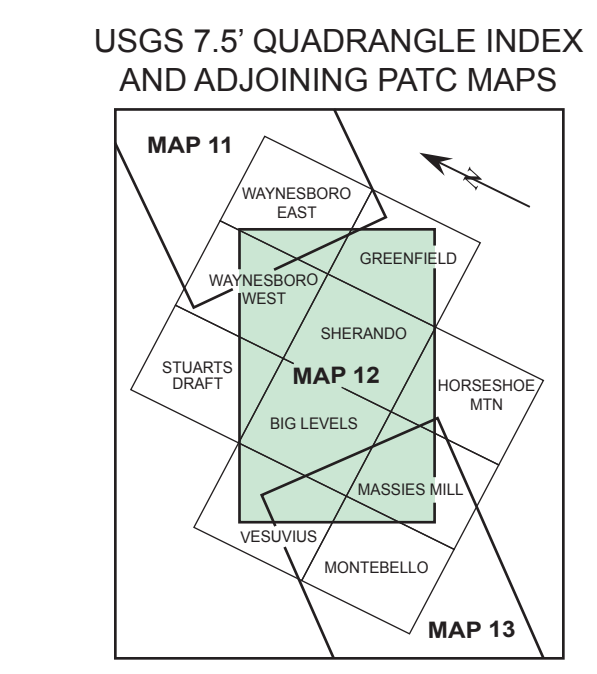
- ATC MAINTAINING CLUBS AT - Rockfish Gap to Reids Gap (VA Section 15) Old Dominion Appalachian Trail Club...

GEORGE WASHINGTON AND JEFFERSON NATIONAL FORESTS This unit of the U.S. Forest Service includes 1.8 million acres of rugged mountain land in Virginia, West Virginia, and Kentucky.

GENERAL REGULATIONS Vehicles. Licensed vehicles are permitted on open Forest Development Roads, but use caution as many forest roads require vehicles with high clearances.

Campfires. Fire permits are not required, but campfires should be kept small, use only dead or downed trees, and be located in a safe location.

- Horizontal Datum: North American Datum of 1983 (NAD 83) Grid Lines: 1,000-meter Universal Transverse Mercator (UTM) USNG: The US National Grid is equivalent to the Military Grid Reference System.



LEGEND Table with symbols for Roads (Divided Highways, Primary Highways, etc.), Trails (Appalachian Trail, etc.), and National Park Service areas.

MAP NOTES The Potomac Appalachian Trail Club, Inc., expressly disclaims responsibility for the condition or location of trails, features, or facilities shown on this map, or for occurrences on them, at any time whatsoever.

BLUE RIDGE PARKWAY In addition to the contact points listed below, a National Park Service visitor center is located at Humback Rocks (see Grid H5). The internet address for the Parkway is: www.nps.gov/bpri